



Our ref.: 00503/2025/PFPO

21 February 2025

Annex: 1

Subject: WMO Monitoring Data Collection Campaign 2025

Action required: Provide monitoring data on your country/territory **by 30 April 2025**

Dear Sir/Madam,

Your kind collaboration is requested in providing up-to-date information concerning your country/territory by responding to the set of thematic questionnaires on the WMO Monitoring Data Collection Campaign 2025 [web page](#) in Arabic, Chinese, English, French, Russian and Spanish.

The data is instrumental for implementation of [Resolution 2 \(Cg-19\)](#) – WMO Strategic Plan 2024–2027, which urges Members to provide accurate and timely data for monitoring implementation of the [WMO Strategic Plan 2024–2027](#) (WMO-No. 1336). It is also essential for developing reports and data products to inform the [Early Warnings for All Initiative \(EW4All\)](#) as well as for identifying capacity gaps, informing investments, setting regional priorities, and providing standardized information on Members through country profiles and thematic dashboards.

To minimize any effort on your side, we have pre-filled the questionnaires with relevant data submitted in past surveys, Country Hydromet Diagnostics or EW4All Pillar 2 Rapid Assessments. The questionnaires are further designed thematically to facilitate internal data collection within your National Meteorological and Hydrological Services (NMHS) or among national institutions.

Please note that only Permanent Representatives with WMO, Hydrological Advisers, and National Focal Points for Monitoring and Evaluation can access the WMO Data Collection System. Detailed guidelines are available in the [annex](#) and on the landing page indicated above.

In case you need any assistance with responding to the questionnaires, please do not hesitate to contact the WMO Regional Offices which stand ready to support you. Any issues with accessing the system should be directed to the WMO Planning, Foresight, and Performance Office (pfpo@wmo.int).

I thank you in advance for your cooperation.

Yours faithfully,

Prof. Celeste Saulo
Secretary-General

To: Permanent Representatives of Members with WMO

cc: Hydrological Advisers
National Focal Points for Monitoring and Evaluation

WMO MONITORING DATA COLLECTION CAMPAIGN 2025

USER GUIDELINES

Ref.: 00503/2025-1.2 CS/GME

These guidelines are designed to assist Members in accessing, reviewing, and updating the data required for WMO monitoring and reporting processes. The data collected will support WMO strategic initiatives, including Early Warnings for All, while providing valuable insights to constituent bodies and Members, enhancing national decision-making, and strengthening National Meteorological and Hydrological Services (NMHSs) capacities. This guide will walk you through each step of the process, ensuring a smooth and efficient experience in contributing to this important global campaign.

Who has access to the questionnaires?

Please note that only the designated Permanent Representative (PR) and Monitoring & Evaluation (M&E) focal points have access to the thematic questionnaires. This ensures the integrity of data collection and submission. If you are not one of these focal points and need access, please coordinate with your PR or M&E focal point.

To facilitate the compilation of data at NMHS and country level, we are able to provide (upon request) clickable PDF versions of the thematic questionnaires in all United Nations official languages. You can distribute them to the relevant departments or national entities to gather the required data at country level.

HOW TO ACCESS AND COMPLETE THE QUESTIONNAIRES

Step 1 Click the link to access the questionnaires

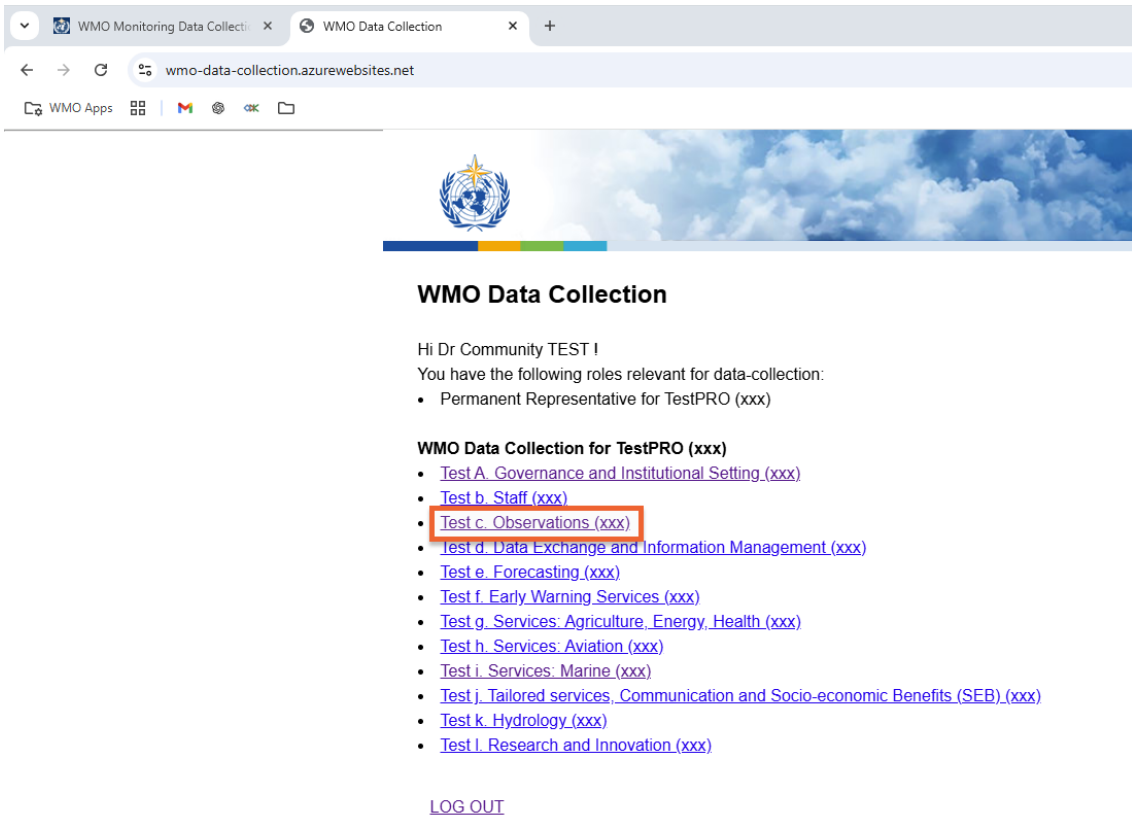
The screenshot shows the WMO Monitoring Data Collection Campaign 2025 landing page. At the top, there is a navigation menu with links for HOME, MEMBERS, GOVERNANCE, ACTIVITY AREAS, PROJECTS, PLANNING & MONITORING, WMO WEBSITE, LEGACY CONTENT, and MEMBER PROFILES. Below the navigation is a search bar and a breadcrumb trail: Home > planning and monitoring > wmo monitoring data collection campaign 2025. The main heading is "WMO Monitoring Data Collection Campaign 2025". Below this is a large banner with the text "Join us in contributing to a coordinated, streamlined global effort" and the WMO logo. Underneath the banner is the text "One Coordinated Data Collection Campaign". There are three icons representing data collection, reporting, and decision-making. Below the icons is a list of steps: "Deadline : 15 April 2025", "STEP 1. Access the data available on your country/territory in WMO's monitoring system (see instructions below).", "STEP 2. Review and update existing data accordingly.", "STEP 3. Provide any missing information.", and "Find [guidelines](#) here." A prominent button labeled "CLICK HERE" is highlighted with a red box. At the bottom, there is a paragraph explaining the campaign's purpose: "The 2025 WMO Monitoring Data Collection Campaign aims to gather up-to-date information from WMO Members to meet the organization's monitoring and reporting needs, particularly for strategic initiatives like Early Warnings for All. The data collected will support global and national decision-making and strengthen National Meteorological and Hydrological Services (NMHS)."

Ref.: 00503/2025-12 CSG/ME

Step 2 Log in with your WMO credentials

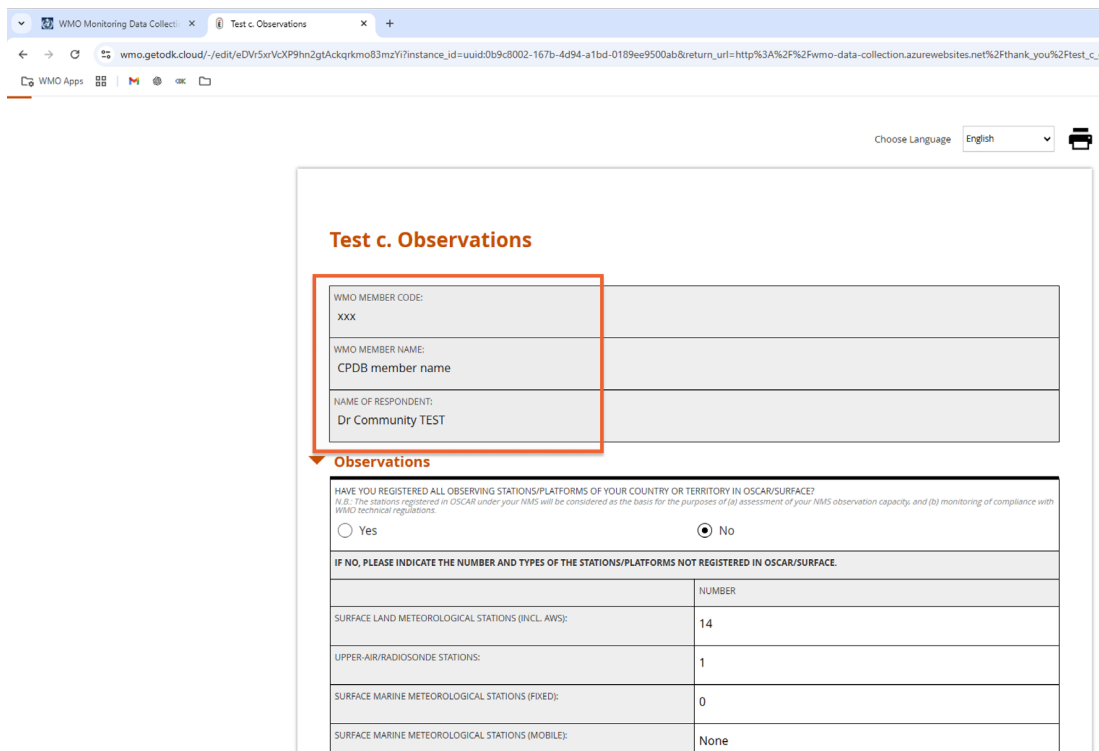
The screenshot shows a web browser window with the URL "wmo-data-collection.azurewebsites.net/login". The page title is "WMO Data Collection". Below the title, there is a red box around the text "Sign in using your WMO external identity". The page features the WMO logo and a blue header with a cloud background. At the bottom of the page, it says "WMO 2022".

Step 3 Select the thematic questionnaire you want to review and update



Ref.: 00503/2025-1.2 CSG/ME

Step 4 No need to select your country, ISO3 code, or your name—they are already pre-filled for you



Step 5 Some questionnaires may already have information pre-filled based on your country/territory’s most recent responses to WMO surveys, Country Hydromet Diagnostics or Early Warnings for All, Pillar 2 Rapid Assessments.

Please review the accuracy of the data and update, as needed.

Ref.: 00503/2025-12 CSG/ME

Test c. Observations

WMO MEMBER CODE: XXX

WMO MEMBER NAME: CPDB member name

NAME OF RESPONDENT: Dr Community TEST

Observations

HAVE YOU REGISTERED ALL OBSERVING STATIONS/PLATFORMS OF YOUR COUNTRY OR TERRITORY IN OSCAR/SURFACE?
Note: The stations registered in OSCAR under your WMO will be considered as the basis for the purposes of (a) assessment of your 10YS observation capacity, and (b) monitoring of compliance with WMO technical regulations.

Yes No

IF NO, PLEASE INDICATE THE NUMBER AND TYPES OF THE STATIONS/PLATFORMS NOT REGISTERED IN OSCAR/SURFACE

	NUMBER
SURFACE LAND METEOROLOGICAL STATIONS (INCL. AWS):	14
UPPER-AIR/RADIOSONDE STATIONS:	1
SURFACE MARINE METEOROLOGICAL STATIONS (FIXED):	0
SURFACE MARINE METEOROLOGICAL STATIONS (MOBILE):	None

Step 6 Submit the survey once you have finished and proceed to the next questionnaire, if applicable.

No NO

Maintenance, calibration, quality control

ARE OBSERVATIONAL DATA DELIVERED IN REAL-TIME OR NEAR-REAL-TIME TO THE NATIONAL METEOROLOGICAL CENTRE (NMCC)?

Yes No

DOES YOUR MMH HAVE THE CAPACITY TO PERFORM REGULAR CALIBRATION, QUALITY CONTROL AND MAINTENANCE OF THE OBSERVING SYSTEMS IN OPERATION?

Yes, in full Yes, in part No

IF YES, PLEASE SPECIFY:
Trained engineers and technicians on the ground (in the 11 region)

DO YOU HAVE ANY MAINTENANCE AND QUALITY CONTROL STRATEGY, INCLUDING TRACEABILITY ASSURANCE, IN PLACE?

Yes No

DO YOU HAVE CALIBRATION FACILITIES IN YOUR COUNTRY OR TERRITORY?

Yes No

DO YOU HAVE ANY ARRANGEMENT WITH A REGIONAL INSTRUMENT CENTRE?
For example, for calibrations, instrument performances, maintenance, or measurement Quality Assurance/Quality Control (QA/QC) procedures.

Yes No

IS THERE A NATIONAL PROCESS FOR ACTING ON QUALITY PROBLEM INFORMATION RECEIVED FROM THE WIGOS DATA QUALITY MONITORING SYSTEM (WDQMS) IN PLACE?

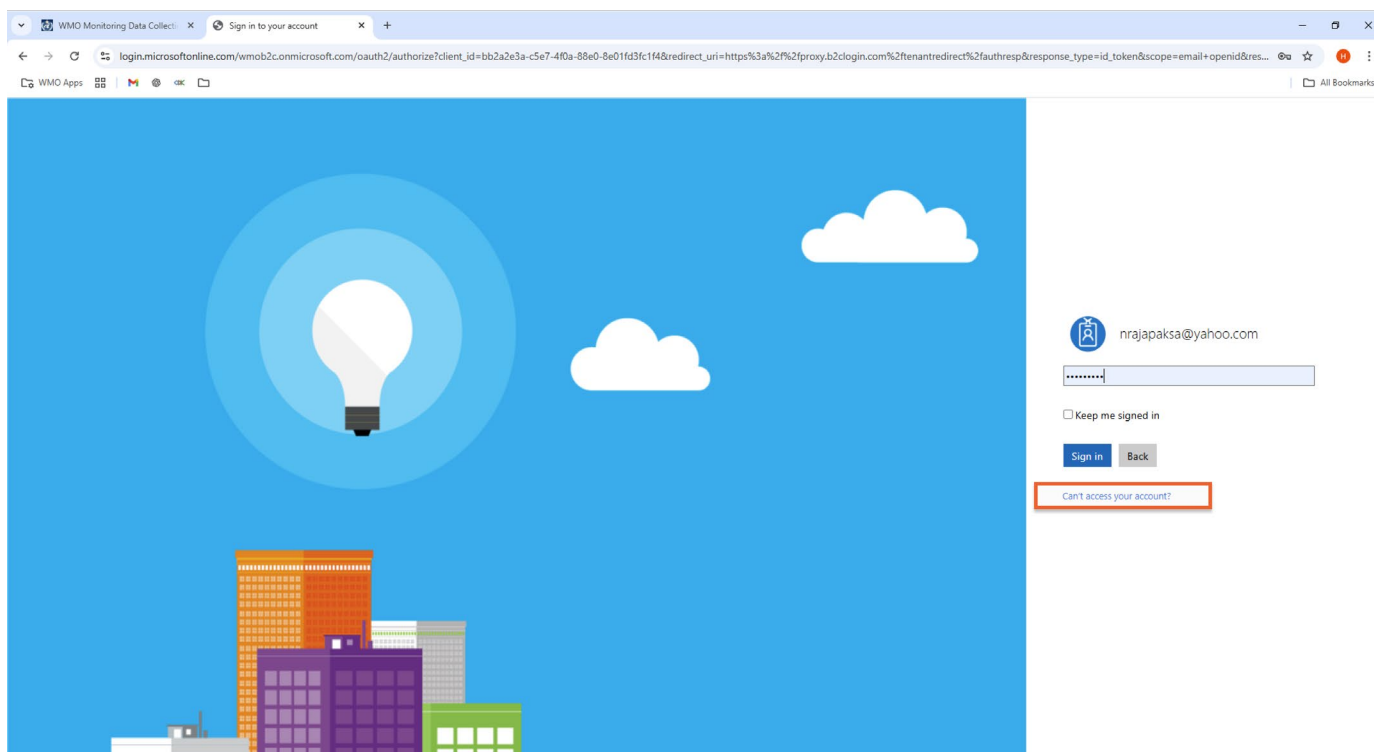
Yes No

Powered by **ENVIRO**

FREQUENTLY ASKED QUESTIONS

Q1: I forgot my login credentials. What should I do?

A: If you have forgotten your ID or password, you can retrieve them on the login page. Alternatively, you can reach out to us at pfpo@wmo.int for assistance.



Q2: Do I have to complete the questionnaire in one sitting?

A: Yes, the system does not save the answers before submission.

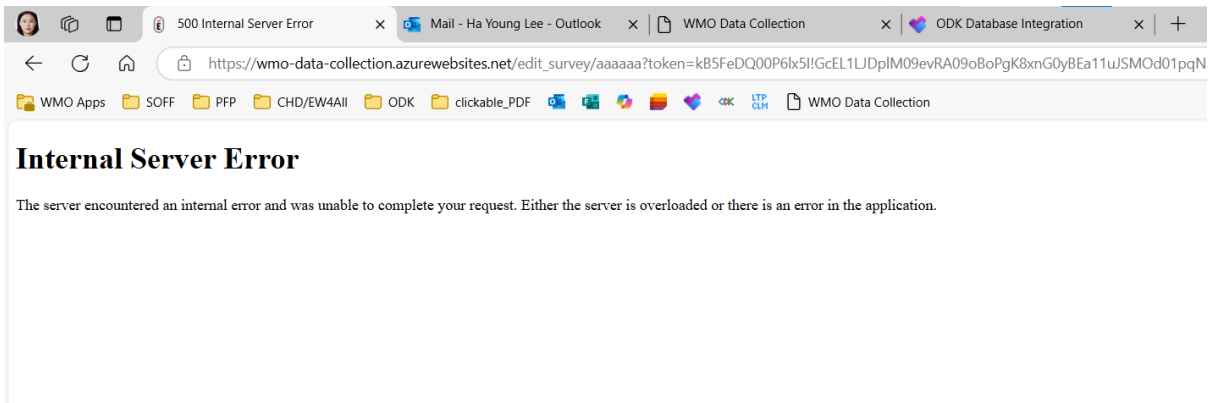
Q3: Can I share the link with my colleagues so they can submit the data?

A: No, the link is specifically generated for Permanent Representatives and Monitoring and Evaluation focal points. However, to facilitate data collection within your organization (or NMHS), we can provide – upon request – clickable PDF versions of the thematic questionnaires in all United Nations official languages. You can distribute them to the relevant departments or national entities to gather the required data at country level.

Q4: Can I submit the questionnaire in a language other than English?

A: Yes, the questionnaires are available in the six United Nations official languages: Arabic, Chinese, English, French, Russian, and Spanish. Please fill in the questionnaire in one of these languages.

Q5: I encountered an error message when opening the questionnaire. What should I do?



Ref.: 00503/2025-12 CSG/ME

A: This error may occur when multiple questionnaires are opened simultaneously. To resolve the issue, please ensure you open only one questionnaire at a time. Additionally, logging out of your account and logging back in can help resolve the problem. After logging back in, you should be able to access the questionnaire without any issues.

Q6: I already submitted the questionnaire, can I resubmit?

A: Yes, you can resubmit the data. Please note that only your latest submission will be saved. If you choose to resubmit, make sure that all required sections from your previous submission are complete, as data from earlier submissions will not be retained.
